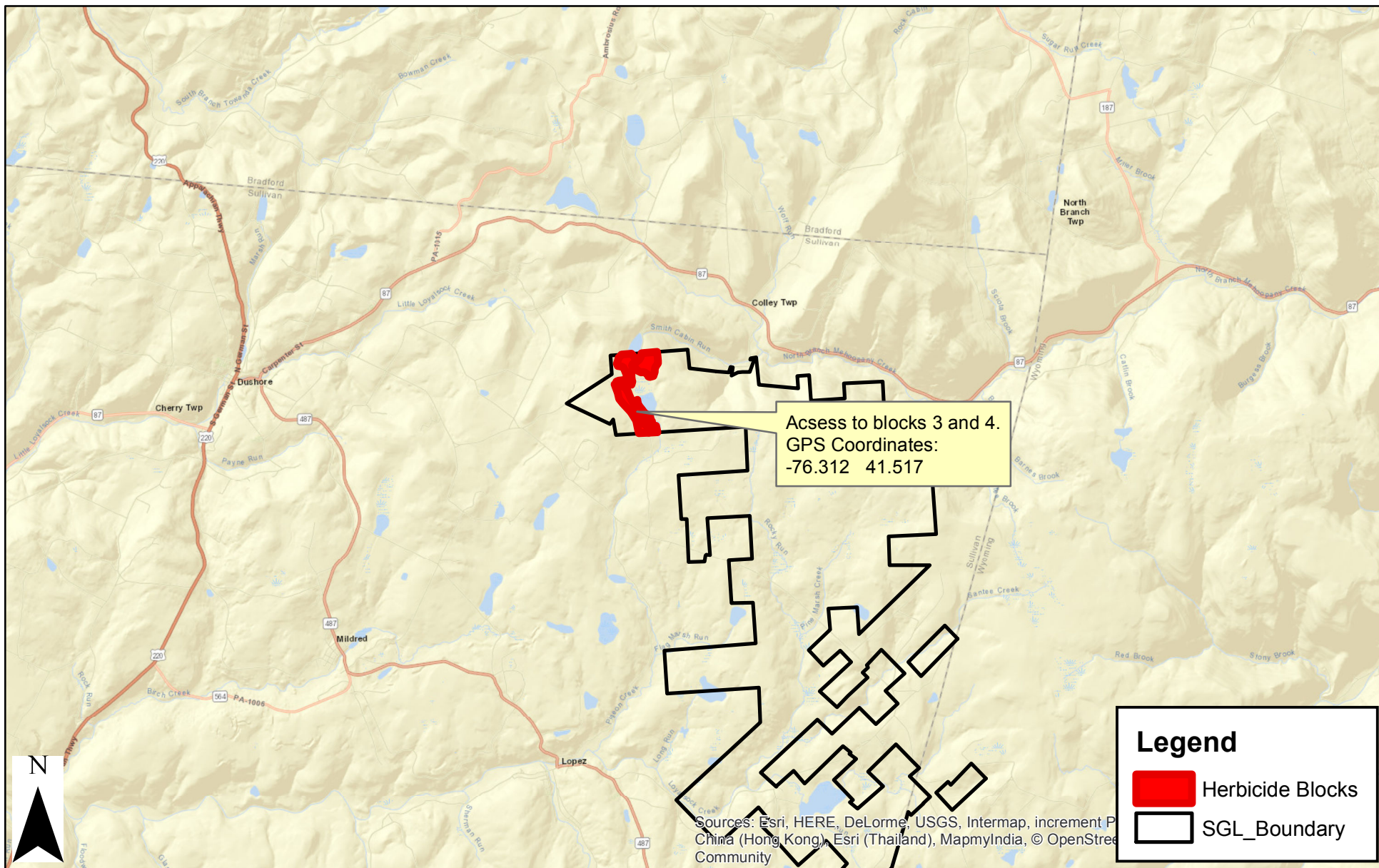


Sullivan County
Colley Township
SGL 066
Compartment 1
Stands 2, 3, 4

Bear Swamp Herbicide Location Map

SGL 066

Block 2: 30 Acres
Block 3: 23 Acres
Block 4: 15 Acres
Block 5: 34 Acres
Block 6: 18 Acres
Total Acres: 120 Acres



0 1 2 4 Miles

Sullivan County
Colley Township
SGL 066
Compartment 1
Stands 2, 3, 4

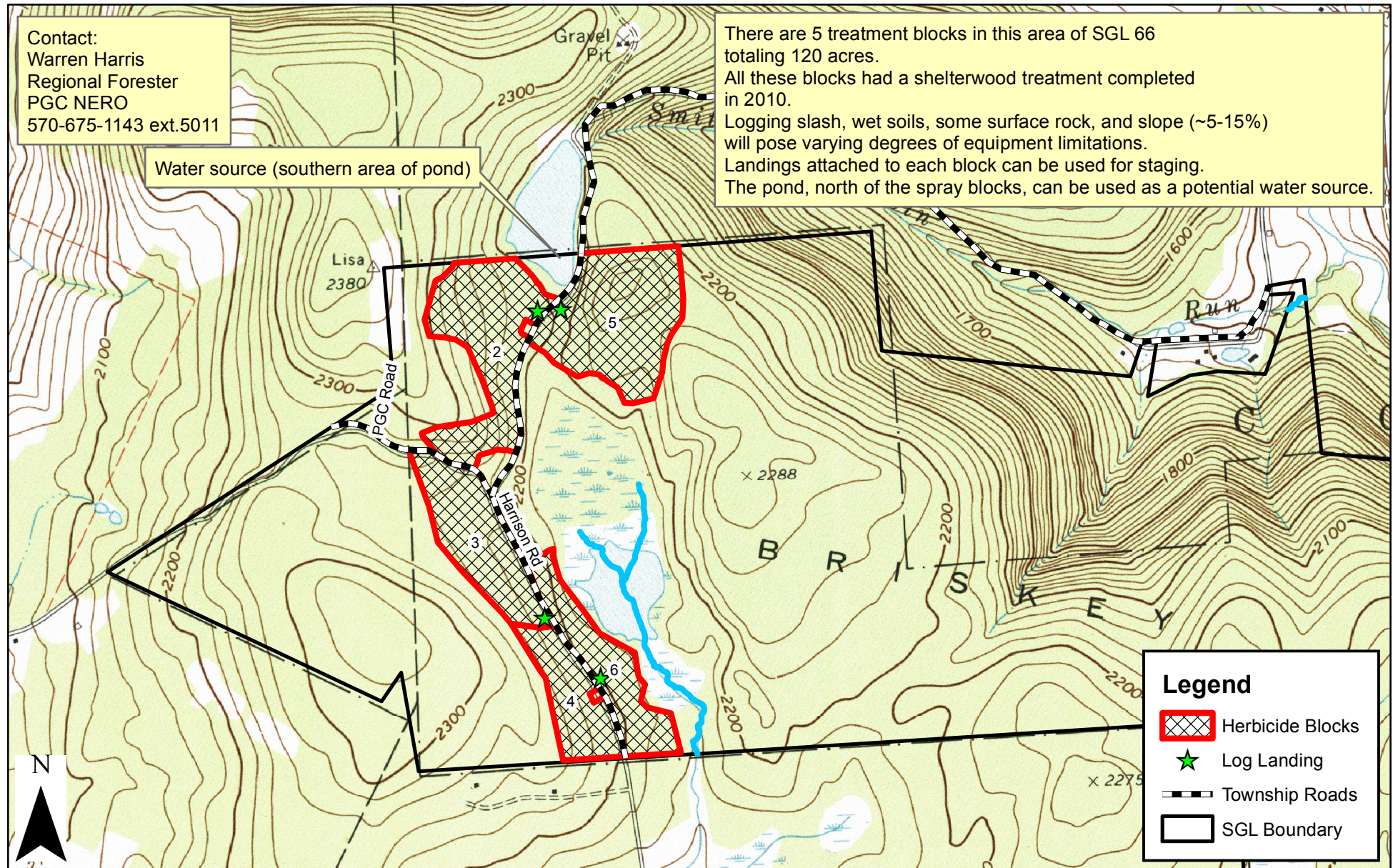
Bear Swamp Herbicide Map SGL 066

Block 2: 30 Acres
Block 3: 23 Acres
Block 4: 15 Acres
Block 5: 34 Acres
Block 6: 18 Acres
Total Acres: 120 Acres





Contact:
Warren Harris
Regional Forester
PGC NERO
570-675-1143 ext.5011

Water source (southern area of pond)

There are 5 treatment blocks in this area of SGL 66 totaling 120 acres. All these blocks had a shelterwood treatment completed in 2010. Logging slash, wet soils, some surface rock, and slope (~5-15%) will pose varying degrees of equipment limitations. Landings attached to each block can be used for staging. The pond, north of the spray blocks, can be used as a potential water source.



Legend

-  Herbicide Blocks
-  Log Landing
-  Township Roads
-  SGL Boundary

0 660 1,320 2,640 Feet